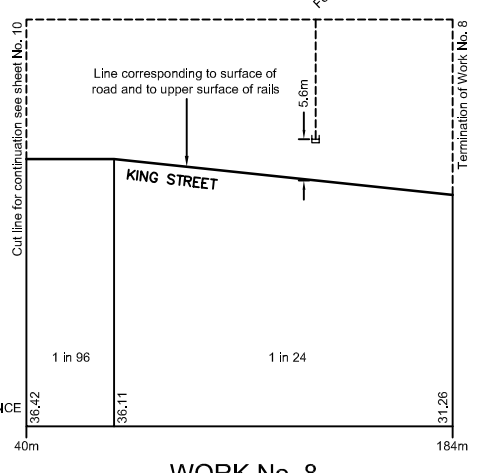
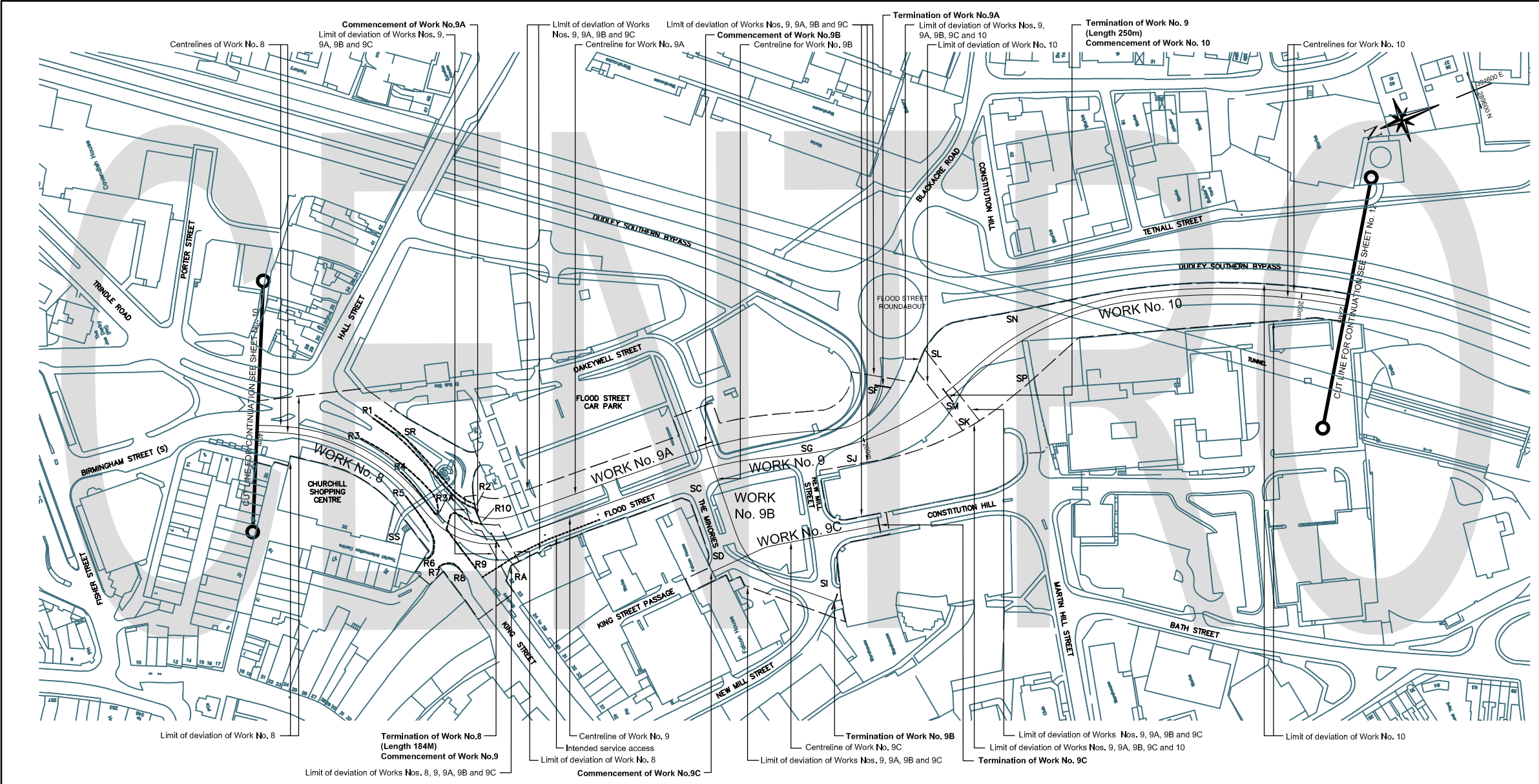
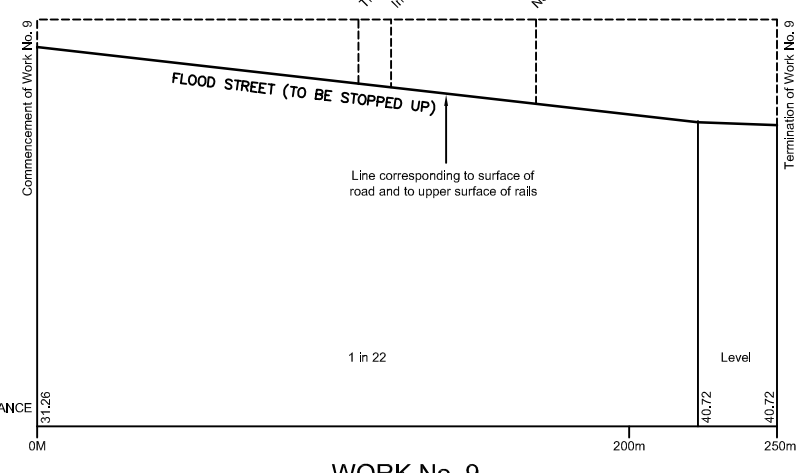


Key:  
 - - - - - Limit of Deviation  
 - - - - - Limit of Land to be Acquired or Used

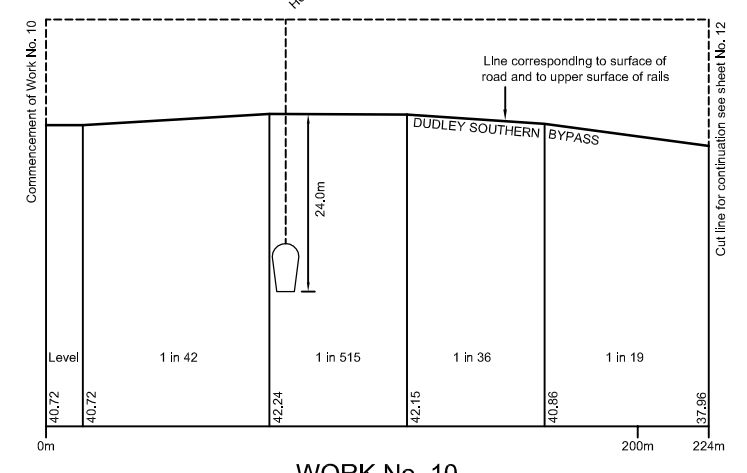
- Kerbline and footway to be set back between points R1 & R2
- Kerbline to be realigned between points  
 R3, R3A & R4      R5 & R6  
 R7 & R8            R9 & R10
- Roads to be stopped up between points RA & SF (Flood Street), SC & SD (The Minories) and SG & SI (New Mill Street).
- Former roads (now car park) to be stopped up between SJ & SK (Flood Street), SL & SM (Campbell Street) and SN & SP (Constitution Hill)
- Footbridge to be removed between points SR & SS



**WORK No. 8**



**WORK No. 9**



**WORK No. 10**



ADDITIONAL SECTIONS		
Section	Scale	Location
Work No. 9A	1 : 1250	Sheet No. 20
Work No. 9B	1 : 1250	Sheet No. 20
Work No. 9C	1 : 1250	Sheet No. 20

Reproduced from the Ordnance Survey map base with the permission of the controller of Her Majesty's Stationery Office. Crown Copyright.  
 Licence No. LA 888146.  
 Unauthorised reproduction infringes Crown Copyright and may lead to prosecution or civil proceedings.

The area enclosed by any limit of deviation or by any limit of land to be acquired or used is the area extending to the outer edge of the line marking those limits.