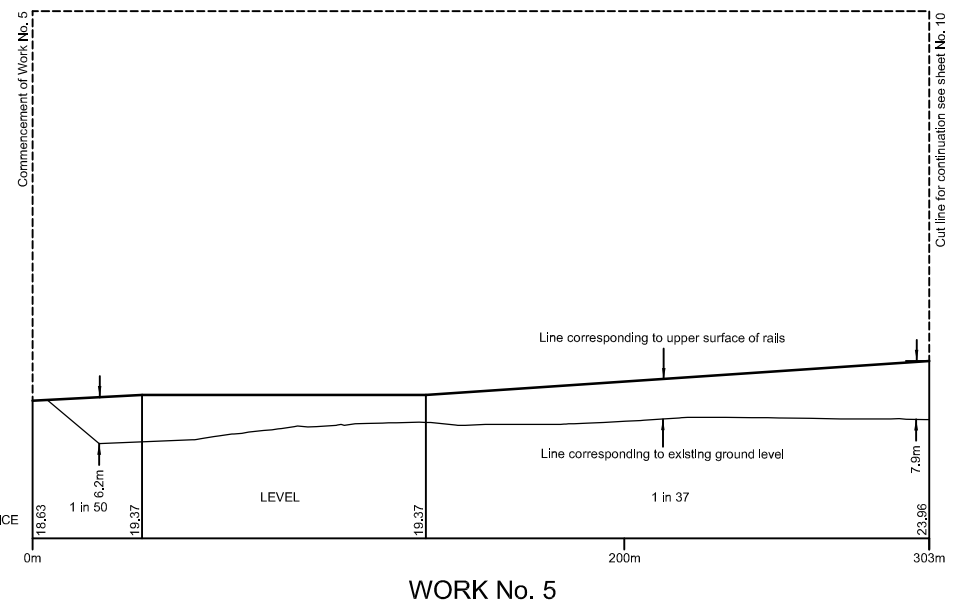
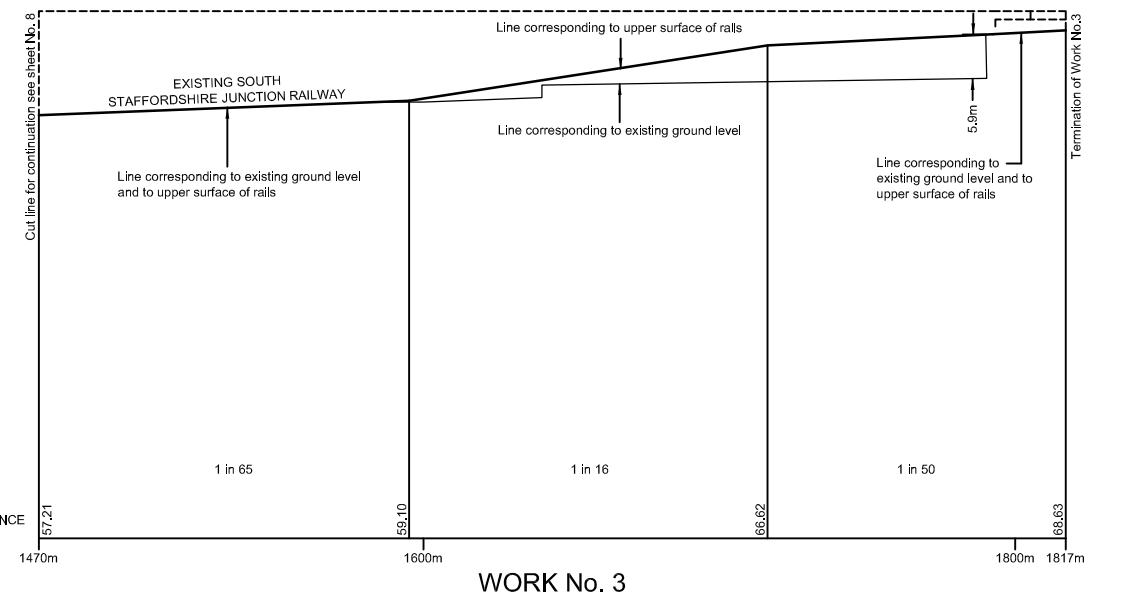
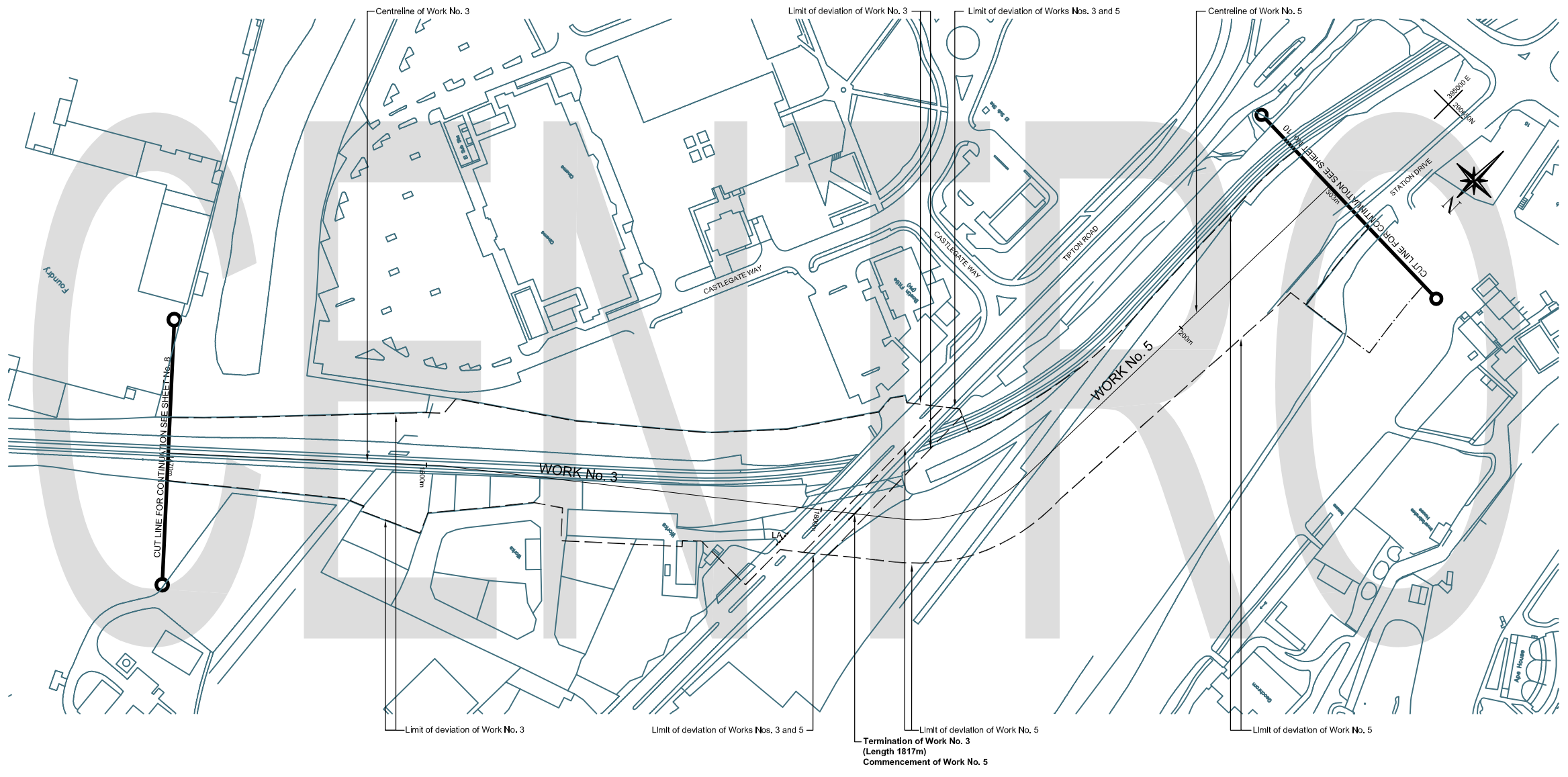


WORKS PLANS AND SECTIONS
SHEET No. 9
 MIDLAND METRO
 (WEDNESBURY TO BRIERLEY HILL AND MISCELLANEOUS AMENDMENTS)
 ORDER
DUDLEY METROPOLITAN BOROUGH
 WORKS Nos. 3 and 5 (TRAMROADS)

Key:
 - - - - - Limit of Deviation
 - - - - - Limit of Land to be Acquired or Used

Vehicular access to be closed and kerbline formed at point LA (Tipton Road)



WORK No. 3

WORK No. 5



Reproduced from the Ordnance Survey map base with the permission of the Controller of Her Majesty's Stationery Office. Crown Copyright.
 Licence No. LA 888146.
 Unauthorised reproduction infringes Crown Copyright and may lead to prosecution or civil proceedings.

The area enclosed by any limit of deviation or by any limit of land to be acquired or used is the area extending to the outer edge of the line marking those limits.